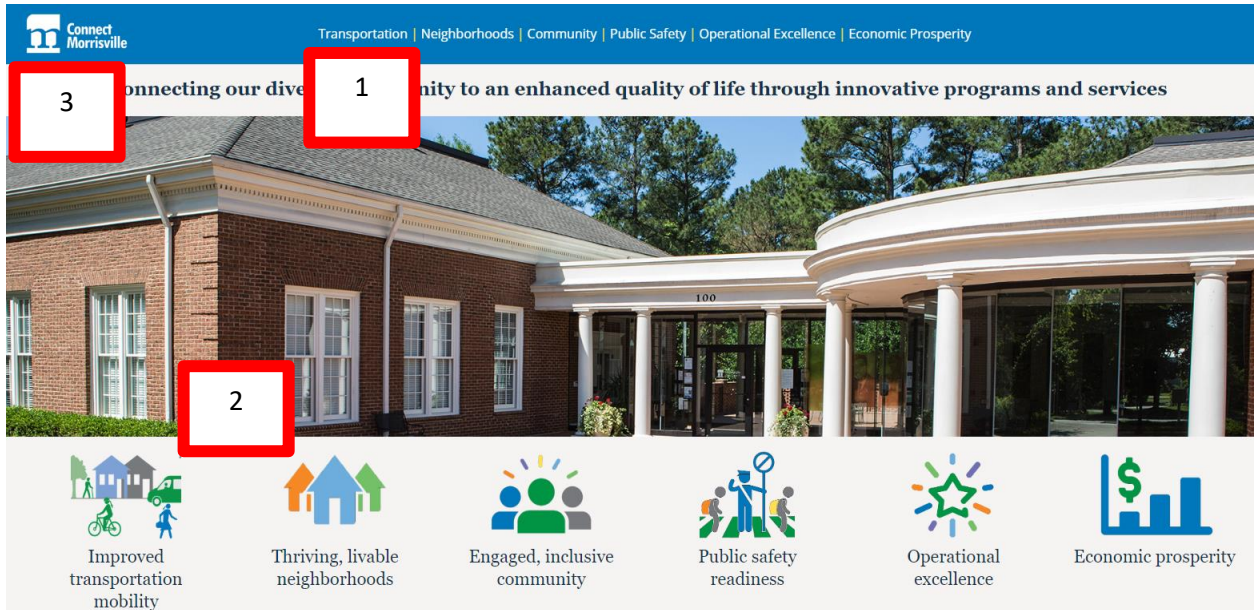


# Welcome to Morrisville PRO!

From the landing page, you may click on any of the 1) links at the top of the screen or any of the 2) dynamic icons at the bottom of the screen to view information related to that goal.

At any time, you may click on the 3) Connect Morrisville icon in the upper left corner to return to the landing page.




Once in a goal, you can view Objectives, Initiatives and Measures by 1) toggling between the tabs.

If you are unsure which goal you are viewing, it will be noted with an 2) indicator at the top band, and with a 3) gray-screen corresponding image of the landing page icon at the top right.

Connect Morrisville


Transportation | Neighborhoods | Community | Public Safety | Operational Excellence | Economic Prosperity

2 Improve transportation mobility  
Enhance transportation options through improved accessibility, connectivity, and collaboration

Objectives	Initiatives	Measures
<ul style="list-style-type: none"><li>Obj. 1.1 Manage traffic congestion at targeted locations during peak times of day</li><li>Obj. 1.2 Leverage resources through partnerships with other government entities and the private sector</li><li>Obj. 1.3 Improve mobility options for non-drivers</li></ul>	1	 <p>3</p>

NC54 Sidewalk Construction

Initiatives and Measures are assigned 1) status indicators to identify progress. The 2) status indicator legend may be found on any page near the bottom.


Transportation | Neighborhoods | Community | Public Safety | Operational Excellence | Economic Prosperity

### Improve transportation mobility

*Enhance transportation options through improved accessibility, connectivity, and collaboration*

Objectives
Initiatives
Measures

1

- OM 1.1 Ratio of peak to off peak travel times at targeted locations**  
 Staff to identify targeted locations for study with aim of assessing peak travel time to be no more than two times off peak travel time. To be measured quarterly.

---

- OM 1.2 Duration of 'rush hour' at targeted locations**  
 Staff to define targeted locations, and define "rush hour" timeframe. To be measured quarterly.

---

- OM1.3: Linear feet of sidewalks, greenways, bike and pedestrian infrastructure (existing and new)**  
 To be measured annually

---

- OM 1.4 Funding streams and dollars leveraged**  
 To be reviewed on an annual, fiscal year basis, for completed projects during the review period. Funding streams to be reviewed to include private, state funds, or federal funds.

---

- OM1.5: Citizen survey mobility data**  
 Staff will utilize data collected and provided in the National Citizen Survey from 2015 and 2017, along with Town-designed survey input to assess citizen's satisfaction of mobility.

---

- OM1.6: Bus transportation ridership**  
 Service provided by other agency at this time, not currently tracking, to be revised in 2021 to a more defined/better known measure.

2

Legend: ■ Complete | ▲ On Target | ▼ Near Target | ▼ Below Target | ■ Future Data | ● No Data

Capital Improvement Projects are listed as 1) Initiatives under the corresponding goal and separated with a 2) green divider.

**Connect Morrisville** | [Transportation](#) | [Neighborhoods](#) | [Community](#) | [Public Safety](#) | [Operational Excellence](#) | [Economic Prosperity](#)

## Improve transportation mobility

Enhance transportation options through improved accessibility, connectivity, and collaboration

Objectives	Initiatives	Measures
	<p>Click on an initiative to learn more</p> <p><b>1</b></p> <p><b>Init. 1A: Adopt and implement Comprehensive Transportation Plan</b></p> <ul style="list-style-type: none"><li>a) Improve intersections</li><li>b) Increase access to alternative travel modes (sidewalks, greenways and bike lanes)</li><li>c) Increase access to public transportation</li><li>d) Increase road network</li></ul> <hr/> <p><b>Init. 1B: Enhance Public Transit/Transportation Options</b></p> <ul style="list-style-type: none"><li>a) Increase local public transportation options</li><li>b) Support and promote development of TOD area</li><li>c) Support Wake Transit Plan</li><li>d) Public Transportation Study</li></ul> <hr/> <p><b>Init. 1C: Incorporate short term Comprehensive Transportation Plan infrastructure plans into Capital Investment Plans</b></p> <hr/> <p><b>Init. 1D: Research traffic management options with proven results and determine applicability to Morrisville</b></p>	
	<p><b>2</b></p> <p><b>Capital Improvement Projects</b></p> <p><b>Carolina Street Expansion</b></p> <ul style="list-style-type: none"><li>a) Project Completed</li><li>b) Project Contract Awarded</li><li>c) Start of Construction</li></ul>	

By clicking on the Initiative, you can further drill-down to information, such as 1) associated milestones, photos and maps, and have the ability to toggle between 2) Initiative overview and analysis.

Connect Morrisville

Transportation | Neighborhoods | Community | Public Safety | Operational Excellence | Economic Prosperity

## Improve transportation mobility

Enhance transportation options through improved accessibility, connectivity, and collaboration

Objectives | **Initiatives** | Measures

[< Back to all initiatives](#)

**Jul-19**  
Last Updated: 09/05/2019

### Init. 1A: Adopt and implement Comprehensive Transportation Plan

**Milestones:**

- ▼ d) Improve intersections
- ▼ c) Increase access to alternative travel modes (sidewalks, greenways and bike lanes)
- ▲ a) Increase access to public transportation
- ▼ b) Increase road network

Legend: ■ Complete | ▲ On Target | ▼ Near Target | ▼ Below Target | ■ Future Data | ● No Data

**Overview** | Analysis

- Increase road network
- Improve intersections
- Increase access to alternative travel modes (sidewalks, greenways and bike lanes)
- Increase access to public transit